

SEPTA TARIFF SHEETS

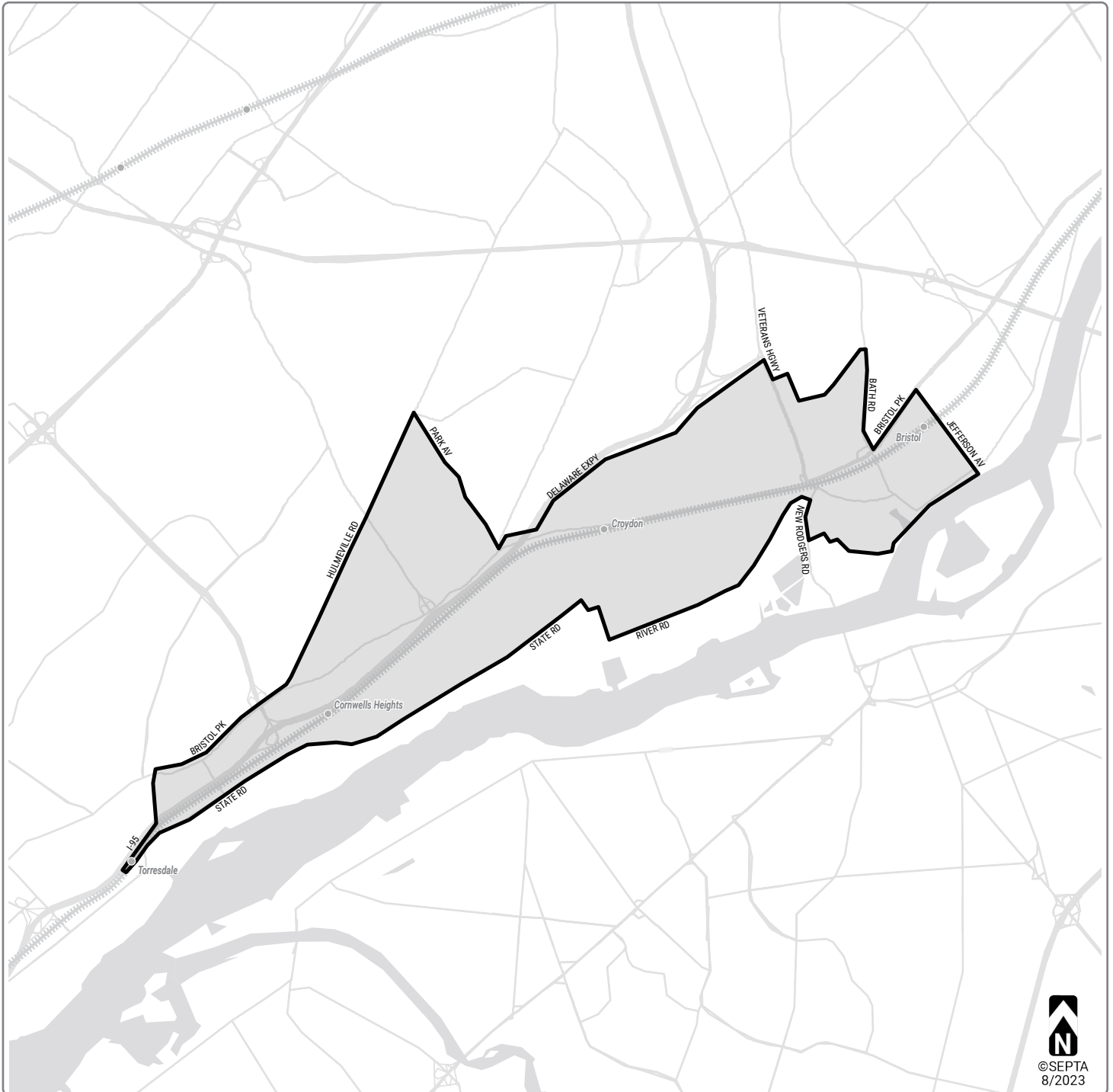
ON-DEMAND ZONES

JUNE 1, 2025

BRISTOL-CROYDON-CORNWELLS HEIGHTS ON-DEMAND ZONE	2
LANSDALE-TELFORD ON-DEMAND ZONE	4
LEVITTOWN-BRISTOL ON-DEMAND ZONE	6
NORRISTOWN ON-DEMAND ZONE	8
PAOLI-GREAT VALLEY ON-DEMAND ZONE	10
WEST CHESTER-MALVERN ON-DEMAND ZONE	12

BRISTOL-CROYDON-CORNWELLS HEIGHTS ON-DEMAND ZONE

TARIFF NO. 288



LEGEND

— ON-DEMAND ZONE BOUNDARY

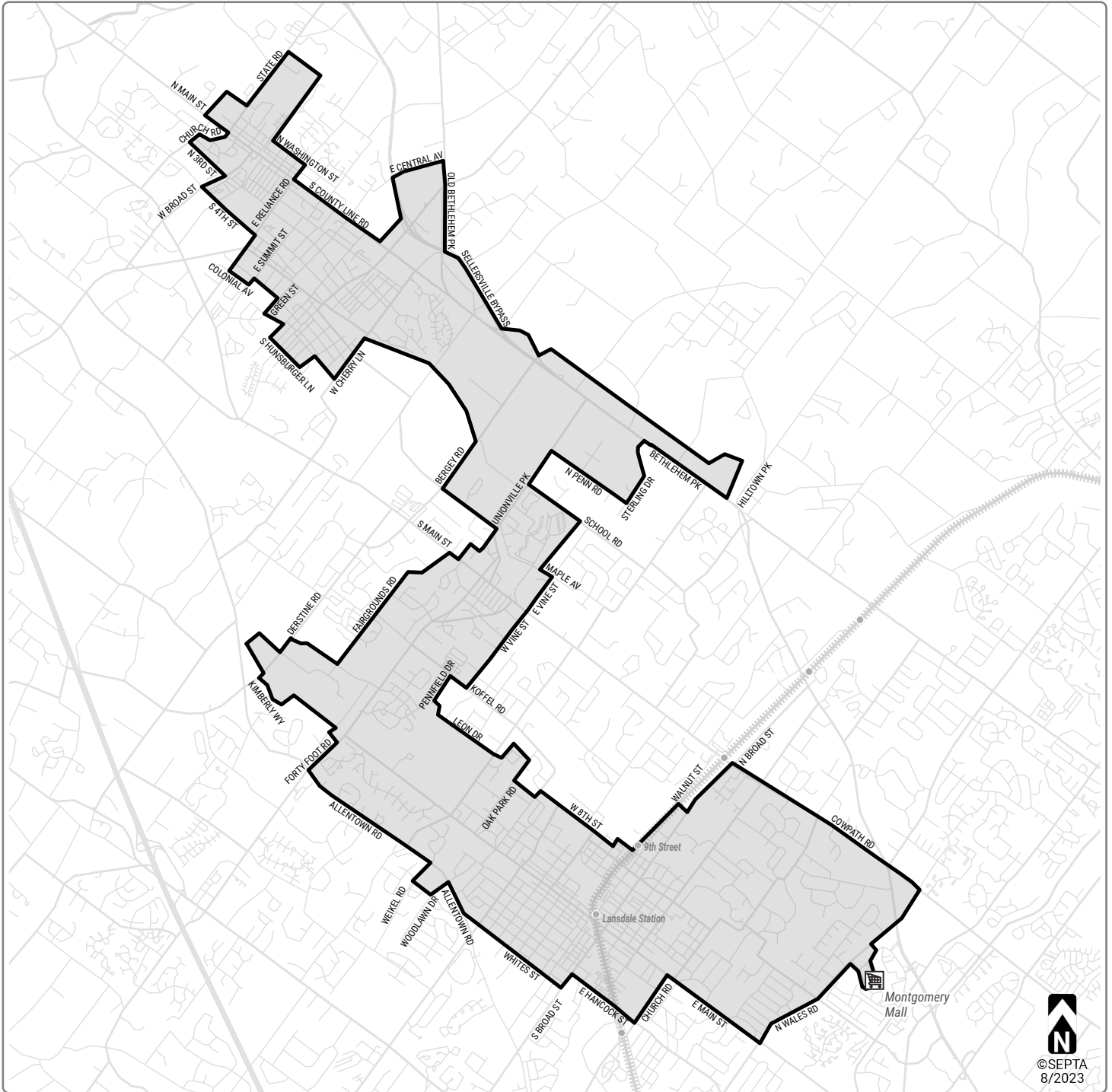
ROUTE ALIGNMENT CHANGES MADE BY THIS TARIFF:

Bristol-Croydon-Cornwells Heights On-Demand Zone

Beginning at City Line Loop, located in Northeast Philadelphia, this On-Demand zone provides service within a 8.5 square mile zone roughly bounded by the following streets and landmarks in the clockwise direction: Bristol Pike, Park Avenue, Bristol Pike, I-95, Newport Road, Magee Avenue, Broadway Avenue, Veterans Highway, Delhaas High School, Bath Road, Bristol Pike, Jefferson Avenue, the Delaware River, Bristol Wastewater Treatment Plant, Veterans Highway, State Road, River Road, 5th Avenue, Neshaminy Creek, and State Road.

LANSDALE-TELFORD ON-DEMAND ZONE

TARIFF NO. 293



LEGEND

— ON-DEMAND ZONE BOUNDARY

ROUTE ALIGNMENT CHANGES MADE BY THIS TARIFF:

Lansdale-Telford On-Demand Zone

Beginning at Montgomery Mall, located in Montgomery County, this On-Demand zone provides service within a 10.8 square mile zone roughly bounded by the following streets and landmarks in the clockwise direction: Montgomery Mall driveway, exit driveway east of Rose La, N Wales Rd, E Main St, Church Rd, E Hancock St, S Broad St, Whites Rd, Allentown Rd, Woodlawn Dr, Schwenckfeld Manor, Weikel Rd, Allentown Rd, Forty Foot Rd, Wawa at Hatfield Pointe Shopping Center, Kimberly Way, Derstine Rd, Derstine Run Residential Homes, Derstine Rd, Clemens Rd, Fairgrounds Rd, N Main St, E School St, Forest Way, Union St – Unionville Pk, Penn Av – Souderton Pk, Bergey Rd, E Cherry La, Mifflin St, W Garfield Av, S Hunsberger La, W Chestnut St, West St, Green St, Wile Av, W Summit St, Colonial Av, E Reliance Rd, Railroad Av – S 4th St, W Broad St, N 3rd St, W Church Av, Church Rd, N Main St, Landis Market, Telford Park, State Rd, Emlen Way, Wheatsheaf La, E Broad St, N Washington St, E Reliance Rd, S Main St, E Broad St, Sellersville Bypass, E Central Av, Old Bethlehem Pk, Sellersville Bypass, Old Bethlehem Pk – Bethlehem Pk, Walmart Supercenter, Bethlehem Pk, Sterling Dr, N Penn Rd, Unionville Pk, School Rd, Hartfield Community Park driveway, Maple Av, E Vine St – W Vine St, Koffel Rd, Pennfield Dr, Leon Dr, Wyndham Woods Way, Oak Park Rd, Emerald Av, Squirrel La, W 8th St, Kenilworth Av, W 9th St, Walnut St, N Broad St, Cowpath Rd, N Wales Rd, Montgomery Mall driveway.

LEVITTOWN-BRISTOL ON-DEMAND ZONE

TARIFF NO. 289



LEGEND

— ON-DEMAND
ZONE BOUNDARY

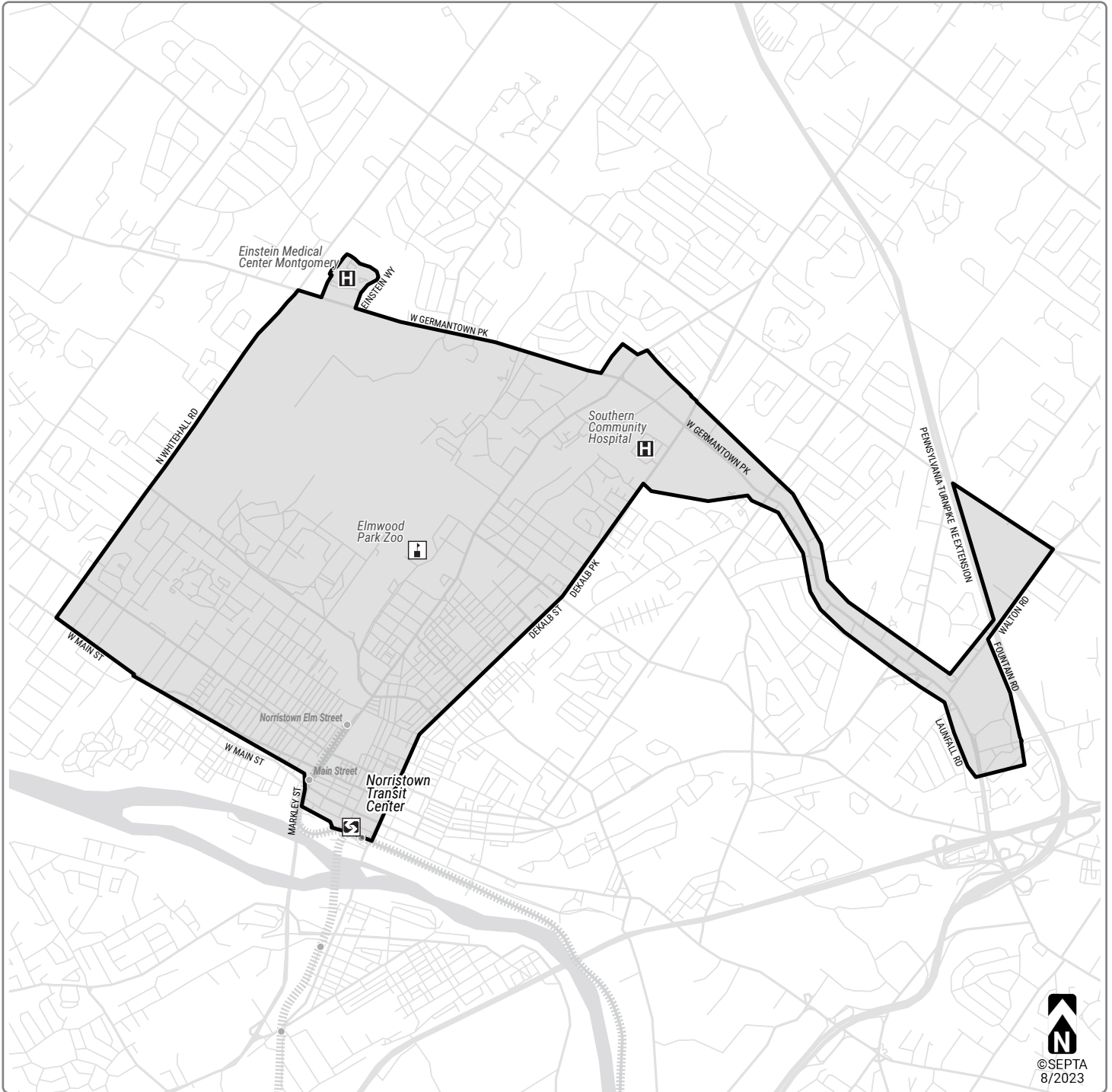
ROUTE ALIGNMENT CHANGES MADE BY THIS TARIFF:

Levittown-Bristol On-Demand Zone

Beginning at Oxford Valley Mall, located in Bucks County, this On-Demand zone provides service within a 11 square mile zone roughly bounded by the following streets and landmarks in the clockwise direction: Middletown Blvd, N Bucks Town Dr, Oxford Valley Rd, Commerce Blvd, Lincoln Hgwy, Oxford Valley Rd, Hood Blvd, New Falls Rd, Levittown Parkway, Bristol Pk, Old Bristol Pk, Manor Av, River Rd, Delaware River, Altuglas International, New Rodgers Rd, Old Rodgers Rd, Veterans Hgwy, Delhaas High School, Winder Dr, Fayette Dr, New Chestnut St, Bath Rd, Mill Creek, Edgely Rd – Woodbourne Rd, 4th St.

NORRISTOWN ON-DEMAND ZONE

TARIFF NO. 291



LEGEND

— ON-DEMAND ZONE BOUNDARY

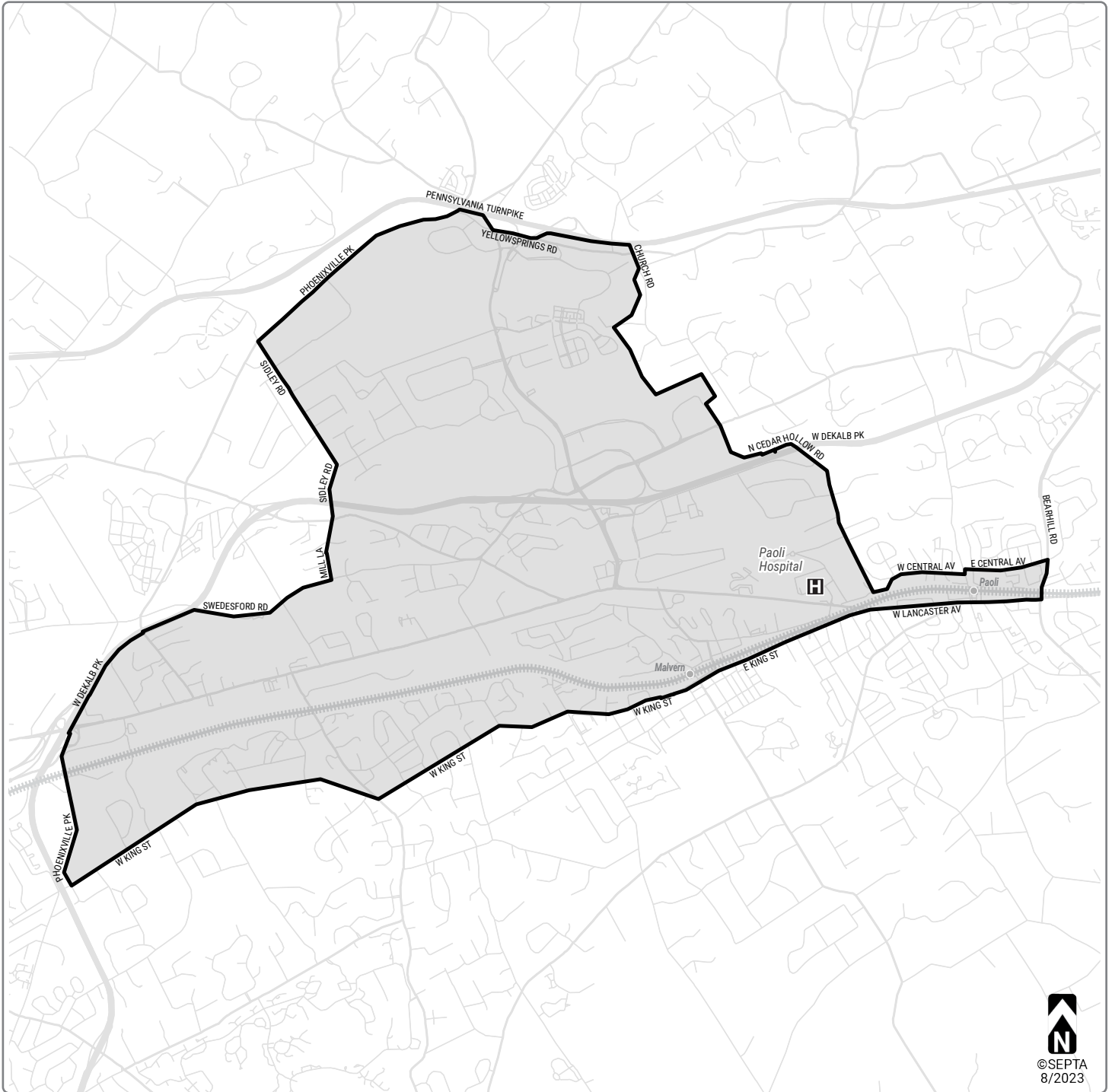
ROUTE ALIGNMENT CHANGES MADE BY THIS TARIFF:

Norristown On-Demand Zone

Beginning at Norristown Transit Ctr, located in Montgomery County, this On-Demand zone provides service within a 5.3 square mile zone roughly bounded by the following streets and landmarks in the clockwise direction: W Lafayette St, Markley St, W Airy St, W Main St, N Whitehall Rd, W Germantown Pk, Einstein Medical Center Montgomery, Einstein Way, W Germantown Pk, Swede Rd, Hilltop Av – Haines Rd, Dekalb Pk, E Germantown Pk, Walton Rd, I-476, E Township Line Rd, Walton Rd, Fountain Rd, Plymouth Meeting Mall, W Germantown Pk, Northtowne Shopping Center, DeKalb Pk – DeKalb St, E Lafayette St.

PAOLI-GREAT VALLEY ON-DEMAND ZONE

TARIFF NO. 290



LEGEND

— ON-DEMAND
ZONE BOUNDARY

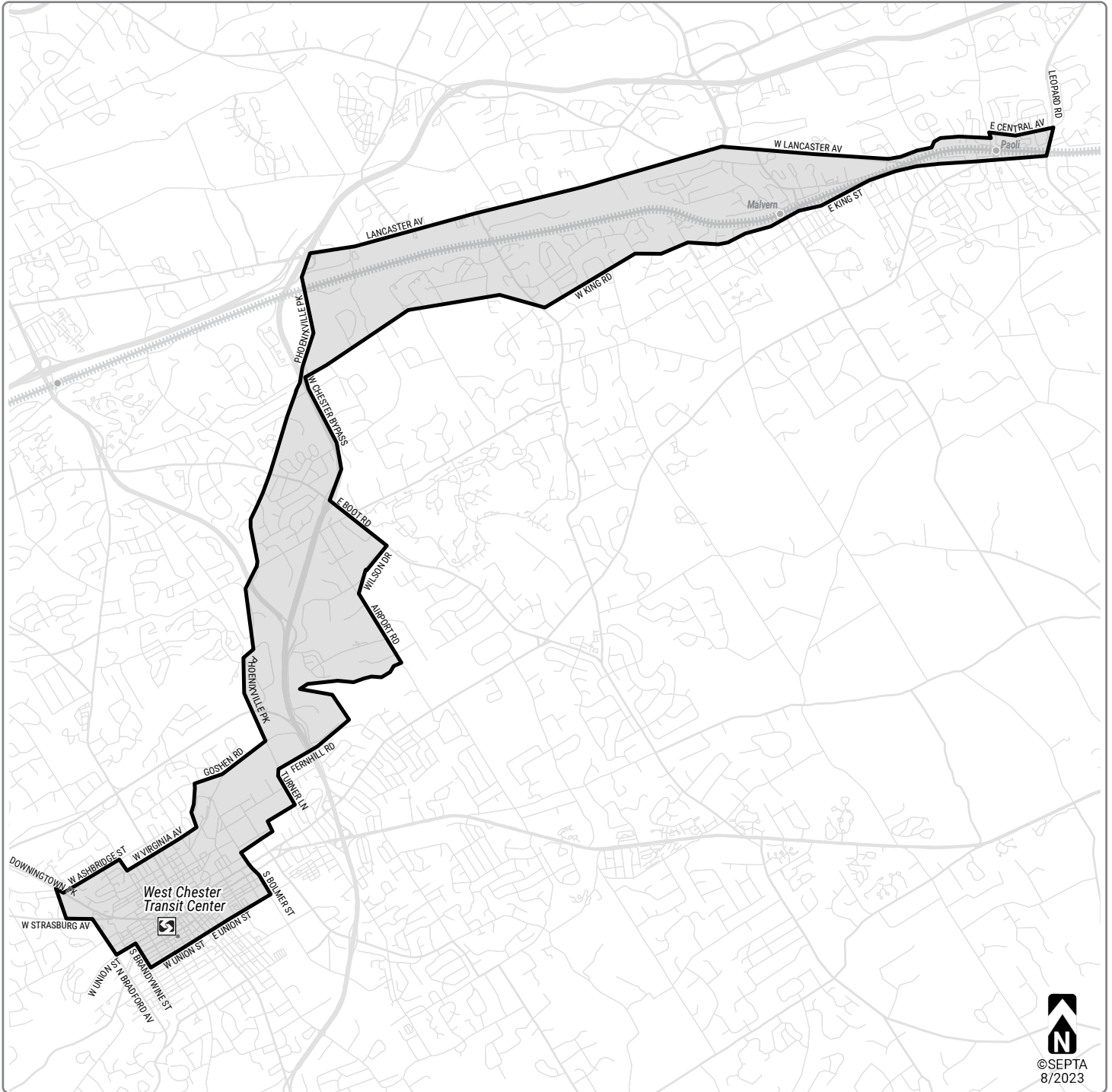
ROUTE ALIGNMENT CHANGES MADE BY THIS TARIFF:

Paoli-Great Valley On-Demand Zone

Beginning at Paoli Regional Rail Station, located in Chester County, this On-Demand zone provides service within a 9.3 square mile zone roughly bounded by the following streets and landmarks in the clockwise direction: W Lancaster Av, E King St – W King Rd, Phoenixville Pk, W Dekalb Pk, Swedesford Rd, Mill La – Sidley Rd, Phoenixville Pk, Pennsylvania Turnpike, Charlestown Rd, Yellow Springs Rd, Pennsylvania Turnpike, Church Rd, St Peters Rd, Siemens Medical Solutions, Chesterfield Parkway – N Cedar Hollow Rd, Treyburn Dr, W Central Av, N Valley Rd, E Central Av, Bearhill Rd, E Lancaster Av.

WEST CHESTER-MALVERN ON-DEMAND ZONE

TARIFF NO. 294



LEGEND
— ON-DEMAND
ZONE BOUNDARY

ROUTE ALIGNMENT CHANGES MADE BY THIS TARIFF:

West Chester-Malvern On-Demand Zone

Beginning at Paoli Regional Rail Station, located in Chester County, this On-Demand zone provides service within a 6.5 square mile zone roughly bounded by the following streets and landmarks in the clockwise direction: W Lancaster Av, E King St – W King St, Rte 202, E Boot St, Wilson Dr, Airport Rd, Fernhill Lake, Fernhill Rd, Turner La, E Washington St, Montgomery Av, S Bolmar St, E Union St – W Union St, S Brandywine St, W Market St, S Bradford Av, W Strasburg Rd, Bradford Plaza, Downingtown Pk, W Ashbridge St, N New St, W Virginia Av – E Virginia Av, Chester County Hospital, Goshen Rd, Phoenixville Pk, Lancaster Av – W Lancaster Av, W Central Av, N Valley Rd, E Central Av, Bearhill Rd, E Lancaster Av.